

RECORDED IN OFFICIAL RECORDS
INSTRUMENT # 2014081114 18 PG(S)

7/9/2014 4:46 PM

KAREN E. RUSHING

CLERK OF THE CIRCUIT COURT
SARASOTA COUNTY, FLORIDA

SIMPLIFILE

Receipt # 1758529

Doc Stamp-Deed: \$0.70

Prepared by:
Charles Chacko
OS National LLC
2170 Satellite Blvd. Suite 450
Duluth, GA 30097
770-405-0700
This document is prepared as an incidental
service to the issuance of a title insurance policy.

After recording return to:
Charles Chacko
OS National LLC
2170 Satellite Blvd. Suite 450
Duluth, GA 30097
770-405-0700

Note to Recorder: This Special Warranty Deed effects a transfer by Grantor to Grantee of each parcel of real property listed on Exhibit A hereto. This deed is made and given for no consideration by the Grantor to the Grantee. The property is not encumbered by a lien or mortgage and there is no change in beneficial ownership. Pursuant to Crescent Miami Center, LLC v. Florida Department of Revenue, 903 So.2d 913 (Fla. 2005), the minimum Florida documentary stamp tax of \$0.70 is being paid upon the recording of this deed.

Special Warranty Deed

This Special Warranty Deed made this JUNE 30, 2014, between

COLFIN AI-FL 2, LLC, a Delaware limited liability company, whose post office address is 9305 E Via De Ventura, Suite 201, Scottsdale, Arizona 85258, grantor, and

CAH 2014-2 BORROWER, LLC, a Delaware limited liability company, whose post office address is 9305 E Via De Ventura, Suite 201, Scottsdale, Arizona 85258, grantee:

(Whenever used herein the terms grantor and grantee include all the parties to this instrument and the heirs, legal representatives, and assigns of individuals, and the successors and assigns of corporations, trusts and trustees)

Witnesseth, that said grantor, for and in consideration of the sum of TEN AND NO/100 DOLLARS (\$10.00) and other good and valuable considerations to said grantor in hand paid by said grantee, the receipt whereof is hereby acknowledged, has granted, bargained, and sold to the said grantee, and grantee's heirs and assigns forever, the following described land, situate, lying and being in the state of Florida, to-wit:

See exhibit "A" attached hereto and incorporated herein.


Together with all the tenements, hereditaments and appurtenances thereto belonging or in anywise appertaining.

To Have and to Hold, the same in fee simple forever.

And the grantor hereby covenants with said grantee that the grantor is lawfully seized of said land in fee simple; that the grantor has good right and lawful authority to sell and convey said land; that the grantor hereby fully warrants the title to said land and will defend the same against the lawful claims of all persons claiming by, through or under grantors.

In Witness Whereof, grantor has hereunto set grantor's hand and seal the day and year first above written.


Signed, sealed and delivered in our presence:



Witness Name:
Jolynn Pineda

COLFIN AI-FL 2, LLC, a Delaware limited liability company


By: JUSTIN CHANG
Its: Authorized Signatory



Witness Name:
KUBROOKS

ACKNOWLEDGMENT

State of California
County of Los Angeles)

On JUNE 11, 2014 before me, ADRIAN STUESSY Notary Public (insert name and title of the officer) personally appeared Justin Chang, who proved to me on the basis of satisfactory evidence to be the person(s) whose name(s) is/are subscribed to the within instrument and acknowledged to me that he/she/they executed the same in his/her/their authorized capacity(ies), and that by his/her/their signature(s) on the instrument the person(s), or the entity upon behalf of which the person(s) acted, executed the instrument.

I certify under PENALTY OF PERJURY under the laws of the State of California that the foregoing paragraph is true and correct.

WITNESS my hand and official seal.

Signature Adrian Stuessy




EXHIBIT "A"
PROPERTY SCHEDULE

Count	ClientCode	Address	City	County	State	Zip
1	65077-1	1000 LAUREL AVENUE	VENICE	SARASOTA	FL	34285
2	65737-1	117 BRANDYWINE CIR	ENGLEWOOD	SARASOTA	FL	34223
3	67002-1	1469 E PRICE BOULEVARD	NORTH PORT	SARASOTA	FL	34288
4	67056-1	1750 COUNTRY MEADOWS DRIVE	SARASOTA	SARASOTA	FL	34235
5	67006-1	1786 PALM DRIVE	VENICE	SARASOTA	FL	34293
6	67050-1	2757 HARVEST DR	SARASOTA	SARASOTA	FL	34240
7	65879-1	2785 TUSKET AVE	NORTH PORT	SARASOTA	FL	34286
8	65849-1	2919 YUMA AVE	NORTH PORT	SARASOTA	FL	34286
9	67027-1	3219 NORTH OSPREY AVENUE	SARASOTA	SARASOTA	FL	34234
10	65125-1	3708 RIVIERA DR	SARASOTA	SARASOTA	FL	34232
11	65690-1	3721 S. CRANBERRY BLVD	NORTH PORT	SARASOTA	FL	34286
12	65257-1	3785 W. PRICE BLVD	NORTH PORT	SARASOTA	FL	34287
13	67039-1	4017 PONEA DR	SARASOTA	SARASOTA	FL	34241
14	67052-1	4029 TERN STREET	SARASOTA	SARASOTA	FL	34232
15	65635-1	4045 DYER LN	SARASOTA	SARASOTA	FL	34232
16	67054-1	4086 WESTBOURNE	SARASOTA	SARASOTA	FL	34238
17	67023-1	4218 BAIRD STREET	SARASOTA	SARASOTA	FL	34232
18	65798-1	4347 BRANDYWINE CIR	SARASOTA	SARASOTA	FL	34241
19	67048-1	438 BELMONT AVE	VENICE	SARASOTA	FL	34293
20	67003-1	4402 BENT TREE BOULEVARD	SARASOTA	SARASOTA	FL	34241
21	65946-1	4455 PEPPER LN	NORTH PORT	SARASOTA	FL	34287
22	67057-1	452 HAZELWOOD RD.	VENICE	SARASOTA	FL	34293
23	65894-1	4626 SAWYER RD	SARASOTA	SARASOTA	FL	34233
24	65588-1	4636 HIDDEN FORREST DR	SARASOTA	SARASOTA	FL	34235
25	67042-1	4707 CHARING CROSS CIRCLE	SARASOTA	SARASOTA	FL	34241
26	65708-1	4825 POST POINTE DR	SARASOTA	SARASOTA	FL	34233
27	65426-1	4830 HAMILTON OAKS LN	SARASOTA	SARASOTA	FL	34232
28	67046-1	4868 POST POINTE DR	SARASOTA	SARASOTA	FL	34233
29	65126-1	5268 LAYTON DR	VENICE	SARASOTA	FL	34293
30	65633-1	5335 LAURELWOOD PL	SARASOTA	SARASOTA	FL	34232
31	67045-1	5856 TAYLOR RD	VENICE	SARASOTA	FL	34293
32	67028-1	623 PAGET CT	VENICE	SARASOTA	FL	34293
33	67026-1	6260 PARMERON LANE	SARASOTA	SARASOTA	FL	34231
34	67053-1	6270 PARMERON LANE	SARASOTA	SARASOTA	FL	34231
35	65258-1	6709 ISLAND CREEK ROAD	SARASOTA	SARASOTA	FL	34240
36	67041-1	6728 STILLWATER WAY	SARASOTA	SARASOTA	FL	34231
37	65600-1	6832 MAUNA LOA BLVD	SARASOTA	SARASOTA	FL	34241
38	65801-1	7250 TOTEM AVE	NORTH PORT	SARASOTA	FL	34291
39	67022-1	828 CARNOUSTIE	VENICE	SARASOTA	FL	34293

EXHIBIT "A"
LEGAL DESCRIPTIONS

EXHIBIT A-1

STREET ADDRESS: 1000 LAUREL AVENUE, VENICE, FL 34285
COUNTY: SARASOTA
CLIENT CODE: 65077-1
TAX PARCEL ID/APN: 0410060023

LOT 13, BLOCK 221, VENICE NORTH EDGEWOOD SECTION, ACCORDING TO THE MAP OR PLAT THEREOF, AS RECORDED IN PLAT BOOK 3, PAGE(S) 8, OF THE PUBLIC RECORDS OF SARASOTA COUNTY, FLORIDA. TOGETHER WITH THE EASTERLY 1/2 OF THAT PORTION OF THE VACATED DEDICATED RIGHT OF WAY FOR SCHOOL STREET LYING BETWEEN GROVELAND AVENUE AND LAUREL AVE AS DEPICTED ON THE PLAT OF VENICE NORTH EDGEWOOD SECTION BEING ADJACENT TO OR ABUTTING LOT 13.

EXHIBIT A-2

STREET ADDRESS: 117 BRANDYWINE CIR, ENGLEWOOD, FL 34223
COUNTY: SARASOTA
CLIENT CODE: 65737-1
TAX PARCEL ID/APN: 0486050045

LOT 115, ENGLEWOOD ISLES, UNIT 5, ACCORDING TO THE MAP OR PLAT THEREOF, AS RECORDED IN PLAT BOOK 25, PAGE(S) 26, 26A THROUGH 26C, INCLUSIVE, OF THE PUBLIC RECORDS OF SARASOTA COUNTY, FLORIDA.

EXHIBIT A-3

STREET ADDRESS: 1469 E PRICE BOULEVARD, NORTH PORT, FL 34288
COUNTY: SARASOTA
CLIENT CODE: 67002-1
TAX PARCEL ID/APN: 1118166010

LOT 10, BLOCK 1660, THIRTY-THIRD ADDITION TO PORT CHARLOTTE SUBDIVISION, ACCORDING TO THE MAP OR PLAT THEREOF, AS RECORDED IN PLAT BOOK 15, PAGE(S) 17, 17A THROUGH 17N OF THE PUBLIC RECORDS OF SARASOTA COUNTY, FLORIDA

EXHIBIT A-4

STREET ADDRESS: 1750 COUNTRY MEADOWS DRIVE, SARASOTA, FL 34235
COUNTY: SARASOTA
CLIENT CODE: 67056-1
TAX PARCEL ID/APN: 0039150052

LOT 6, BLOCK B, COUNTRY MEADOWS SUBDIVISION, ACCORDING TO THE MAP OR PLAT THEREOF, AS RECORDED IN PLAT BOOK 30, PAGE(S) 48,48A-48F, OF THE PUBLIC RECORDS OF SARASOTA COUNTY, FLORIDA

EXHIBIT A-5

STREET ADDRESS: 1786 PALM DRIVE, VENICE, FL 34293
COUNTY: SARASOTA
CLIENT CODE: 67006-1
TAX PARCEL ID/APN: 0434080038

LOT 303, VENICE GARDENS, UNIT NO. 5, ACCORDING TO THE MAP OR PLAT THEREOF, AS RECORDED IN PLAT BOOK 9, PAGE(S) 75, OF THE PUBLIC RECORDS OF SARASOTA COUNTY, FLORIDA.

EXHIBIT A-6

STREET ADDRESS: 2757 HARVEST DR, SARASOTA, FL 34240
COUNTY: SARASOTA
CLIENT CODE: 67050-1
TAX PARCEL ID/APN: 0245110002

LOT 12, BARTON FARMS UNIT I, ACCORDING TO THE MAP OR PLAT THEREOF, AS RECORDED IN PLAT BOOK 38, PAGE(S) 46, OF THE PUBLIC RECORDS OF SARASOTA COUNTY, FLORIDA

EXHIBIT A-7

STREET ADDRESS: 2785 TUSKET AVE, NORTH PORT, FL 34286
COUNTY: SARASOTA
CLIENT CODE: 65879-1
TAX PARCEL ID/APN: 0981046037

LOT 37, BLOCK 460, NINTH ADDITION TO PORT CHARLOTTE SUBDIVISION, ACCORDING TO THE MAP OR PLAT THEREOF, AS RECORDED IN PLAT BOOK 12, PAGE(S) 21, OF THE PUBLIC RECORDS OF SARASOTA COUNTY, FLORIDA

EXHIBIT A-8

STREET ADDRESS: 2919 YUMA AVE, NORTH PORT, FL 34286
COUNTY: SARASOTA
CLIENT CODE: 65849-1
TAX PARCEL ID/APN: 1004018410

LOT 10, BLOCK 184, SECOND ADDITION TO PORT CHARLOTTE SUBDIVISION, ACCORDING TO THE MAP OR PLAT THEREOF, AS RECORDED IN PLAT BOOK 11, PAGE(S) 30, OF THE PUBLIC RECORDS OF SARASOTA COUNTY, FLORIDA

EXHIBIT A-9

STREET ADDRESS: 3219 NORTH OSPREY AVENUE, SARASOTA, FL 34234
COUNTY: SARASOTA
CLIENT CODE: 67027-1
TAX PARCEL ID/APN: 2020070025

LOT 3, BLOCK H, AMARYLLIS PARK, ACCORDING TO THE MAP OR PLAT THEREOF, AS RECORDED IN PLAT BOOK 2, PAGE(S) 56, OF THE PUBLIC RECORDS OF SARASOTA COUNTY, FLORIDA

EXHIBIT A-10

STREET ADDRESS: 3708 RIVIERA DR, SARASOTA, FL 34232
COUNTY: SARASOTA
CLIENT CODE: 65125-1
TAX PARCEL ID/APN: 0061130022

THE NORTHERLY 150 FEET OF LOT 20, BLOCK X, FOREST LAKES UNIT 9, ACCORDING TO THE MAP OR PLAT THEREOF, AS RECORDED IN PLAT BOOK 22, PAGE(S) 4, 4A AND 4B, OF THE PUBLIC RECORDS OF SARASOTA COUNTY, FLORIDA.

EXHIBIT A-11

STREET ADDRESS: 3721 S. CRANBERRY BLVD, NORTH PORT, FL 34286
COUNTY: SARASOTA
CLIENT CODE: 65690-1
TAX PARCEL ID/APN: 0990032026

LOT 26, BLOCK 320, FIFTH ADDITION TO PORT CHARLOTTE SUBDIVISION, ACCORDING TO THE MAP OR PLAT THEREOF, AS RECORDED IN PLAT BOOK 11, PAGE(S) 33-A THROUGH 33-R, INCLUSIVE, OF THE PUBLIC RECORDS OF SARASOTA COUNTY, FLORIDA.

EXHIBIT A-12

STREET ADDRESS: 3785 W. PRICE BLVD, NORTH PORT, FL 34287
COUNTY: SARASOTA
CLIENT CODE: 65257-1
TAX PARCEL ID/APN: 0980039211

LOT 11, BLOCK 392, TENTH ADDITION TO PORT CHARLOTTE SUBDIVISION, ACCORDING TO THE MAP OR PLAT THEREOF, AS RECORDED IN PLAT BOOK 12, PAGE(S) 22, 22A THROUGH 22M, INCLUSIVE, OF THE PUBLIC RECORDS OF SARASOTA COUNTY, FLORIDA

EXHIBIT A-13

STREET ADDRESS: 4017 PONEA DR, SARASOTA, FL 34241
COUNTY: SARASOTA
CLIENT CODE: 67039-1
TAX PARCEL ID/APN: 0259-07-0057

LOT 1340, LAKE SARASOTA UNIT NO. 14, ACCORDING TO THE MAP OR PLAT THEREOF,
AS RECORDED IN PLAT BOOK 8, PAGE(S) 95, OF THE PUBLIC RECORDS OF SARASOTA
COUNTY, FLORIDA.

EXHIBIT A-14

STREET ADDRESS: 4029 TERN STREET, SARASOTA, FL 34232
COUNTY: SARASOTA
CLIENT CODE: 67052-1
TAX PARCEL ID/APN: 0061070054

LOT 310, SARASOTA SPRINGS UNIT NO. 3, ACCORDING TO THE MAP OR PLAT THEREOF,
AS RECORDED IN PLAT BOOK 8, PAGE(S) 7, OF THE PUBLIC RECORDS OF SARASOTA
COUNTY, FLORIDA

EXHIBIT A-15

STREET ADDRESS: 4045 DYER LN, SARASOTA, FL 34232
COUNTY: SARASOTA
CLIENT CODE: 65635-1
TAX PARCEL ID/APN: 0061100048

LOT 382, SARASOTA SPRINGS UNIT NO. 3, ACCORDING TO THE MAP OR PLAT THEREOF,
AS RECORDED IN PLAT BOOK 8, PAGE(S) 7, OF THE PUBLIC RECORDS OF SARASOTA
COUNTY, FLORIDA

EXHIBIT A-16

STREET ADDRESS: 4086 WESTBOURNE, SARASOTA, FL 34238
COUNTY: SARASOTA
CLIENT CODE: 67054-1
TAX PARCEL ID/APN: 0133150045

LOT 64, STONEYBROOK AT PALMER RANCH UNIT 3, ACCORDING TO THE MAP OR PLAT THEREOF, AS RECORDED IN PLAT BOOK 36, PAGE(S) 17, OF THE PUBLIC RECORDS OF SARASOTA COUNTY, FLORIDA.

EXHIBIT A-17

STREET ADDRESS: 4218 BAIRD STREET, SARASOTA, FL 34232
COUNTY: SARASOTA
CLIENT CODE: 67023-1
TAX PARCEL ID/APN: 0061160028

LOT 37, SARASOTA SPRINGS UNIT NO. 1 SUBDIVISION, ACCORDING TO THE MAP OR PLAT THEREOF, AS RECORDED IN PLAT BOOK 8, PAGE(S) 5, OF THE PUBLIC RECORDS OF SARASOTA COUNTY, FLORIDA

EXHIBIT A-18

STREET ADDRESS: 4347 BRANDYWINE CIR, SARASOTA, FL 34241
COUNTY: SARASOTA
CLIENT CODE: 65798-1
TAX PARCEL ID/APN: 0258050002

LOT 447, A REPLAT OF A PART OF BENT TREE VILLAGE SUBDIVISION, ACCORDING TO THE MAP OR PLAT THEREOF, AS RECORDED IN PLAT BOOK 25, PAGE(S) 4, OF THE PUBLIC RECORDS OF SARASOTA COUNTY, FLORIDA.

EXHIBIT A-19

STREET ADDRESS: 438 BELMONT AVE, VENICE, FL 34293
COUNTY: SARASOTA
CLIENT CODE: 67048-1
TAX PARCEL ID/APN: 0447150038

LOT 12, BLOCK 32, VENICE EAST - 6TH ADDITION, ACCORDING TO THE MAP OR PLAT THEREOF, AS RECORDED IN PLAT BOOK 22, PAGE(S) 50, OF THE PUBLIC RECORDS OF SARASOTA COUNTY, FLORIDA

EXHIBIT A-20

STREET ADDRESS: 4402 BENT TREE BOULEVARD, SARASOTA, FL 34241
COUNTY: SARASOTA
CLIENT CODE: 67003-1
TAX PARCEL ID/APN: 0257130036

LOT 108, BENT TREE VILLAGE SUBDIVISION, ACCORDING TO THE MAP OR PLAT THEREOF, AS RECORDED IN PLAT BOOK 23, PAGE(S) 12 THROUGH 12G, OF THE PUBLIC RECORDS OF SARASOTA COUNTY, FLORIDA

EXHIBIT A-21

STREET ADDRESS: 4455 PEPPER LN, NORTH PORT, FL 34287
COUNTY: SARASOTA
CLIENT CODE: 65946-1
TAX PARCEL ID/APN: 0992026210

LOT 10, BLOCK 262, FOURTH ADDITION TO PORT CHARLOTTE SUBDIVISION, ACCORDING TO THE MAP OR PLAT THEREOF, AS RECORDED IN PLAT BOOK 11, PAGE(S) 32A THROUGH 32H, OF THE PUBLIC RECORDS OF SARASOTA COUNTY, FLORIDA

EXHIBIT A-22

STREET ADDRESS: 452 HAZELWOOD RD., VENICE, FL 34293
COUNTY: SARASOTA
CLIENT CODE: 67057-1
TAX PARCEL ID/APN: 0435150040

LOT 1120, VENICE GARDENS UNIT NO. 16, ACCORDING TO THE MAP OR PLAT THEREOF, AS RECORDED IN PLAT BOOK 12, PAGE(S) 26, OF THE PUBLIC RECORDS OF SARASOTA COUNTY, FLORIDA.

EXHIBIT A-23

STREET ADDRESS: 4626 SAWYER RD, SARASOTA, FL 34233
COUNTY: SARASOTA
CLIENT CODE: 65894-1
TAX PARCEL ID/APN: 0071110127

THE SOUTH 44.10 FEET OF LOT 18 AND THE NORTH 23.90 FEET OF LOT 19, BLOCK B, SUNILAND, ACCORDING TO THE MAP OR PLAT THEREOF, AS RECORDED IN PLAT BOOK 1, PAGE(S) 107, LESS THEREFROM RIGHT OF WAY FOR SAWYER ROAD IN ROAD PLAT BOOK 2, PAGE 5 AND ROAD PLAT BOOK 3, PAGE 21, AND ALSO LESS THAT PORTION TAKEN FOR ROAD RIGHT OF WAY RECORDED IN OFFICIAL RECORDS BOOK 2089, PAGE 2452, ALL OF THE PUBLIC RECORDS OF SARASOTA COUNTY, FLORIDA.

EXHIBIT A-24

STREET ADDRESS: 4636 HIDDEN FORREST DR, SARASOTA, FL 34235
COUNTY: SARASOTA
CLIENT CODE: 65588-1
TAX PARCEL ID/APN: 0031040013

LOT 6, HIDDEN FOREST SUBDIVISION SECTION TWO, ACCORDING TO THE MAP OR PLAT THEREOF, AS RECORDED IN PLAT BOOK 24, PAGE(S) 37 AND 37A, OF THE PUBLIC RECORDS OF SARASOTA COUNTY, FLORIDA.

EXHIBIT A-25

STREET ADDRESS: 4707 CHARING CROSS CIRCLE, SARASOTA, FL 34241
COUNTY: SARASOTA
CLIENT CODE: 67042-1
TAX PARCEL ID/APN: 0258120028

LOT 409, BENT TREE VILLAGE SUBDIVISION, ACCORDING TO THE MAP OR PLAT THEREOF, AS RECORDED IN PLAT BOOK 23, PAGE(S) 12 12A THROUGH 12G, OF THE PUBLIC RECORDS OF SARASOTA COUNTY, FLORIDA

EXHIBIT A-26

STREET ADDRESS: 4825 POST POINTE DR, SARASOTA, FL 34233
COUNTY: SARASOTA
CLIENT CODE: 65708-1
TAX PARCEL ID/APN: 0093010011

LOT 158, GROVE POINTE, UNIT 1, ACCORDING TO THE MAP OR PLAT THEREOF, AS RECORDED IN PLAT BOOK 34, PAGE(S) 1, OF THE PUBLIC RECORDS OF SARASOTA COUNTY, FLORIDA.

EXHIBIT A-27

STREET ADDRESS: 4830 HAMILTON OAKS LN, SARASOTA, FL 34232
COUNTY: SARASOTA
CLIENT CODE: 65426-1
TAX PARCEL ID/APN: 0040150043

LOT 4, SAAH SUBDIVISION, ACCORDING TO THE MAP OR PLAT THEREOF, AS RECORDED IN PLAT BOOK 36, PAGE(S) 5 AND 5A, OF THE PUBLIC RECORDS OF SARASOTA COUNTY, FLORIDA.

EXHIBIT A-28

STREET ADDRESS: 4868 POST POINTE DR, SARASOTA, FL 34233
COUNTY: SARASOTA
CLIENT CODE: 67046-1
TAX PARCEL ID/APN: 0093080015

LOT 250, GROVE POINTE, UNIT 1, ACCORDING TO THE MAP OR PLAT THEREOF, AS RECORDED IN PLAT BOOK 34, PAGE(S) 1, OF THE PUBLIC RECORDS OF SARASOTA COUNTY, FLORIDA

EXHIBIT A-29

STREET ADDRESS: 5268 LAYTON DR, VENICE, FL 34293
COUNTY: SARASOTA
CLIENT CODE: 65126-1
TAX PARCEL ID/APN: 0470100034

LOT 4081, VENTURA VILLAGE, UNIT 1, ACCORDING TO THE MAP OR PLAT THEREOF, AS RECORDED IN PLAT BOOK 44, PAGE(S) 47 , 47A THROUGH 47N, INCLUSIV, OF THE PUBLIC RECORDS OF SARASOTA COUNTY, FLORIDA.

EXHIBIT A-30

STREET ADDRESS: 5335 LAURELWOOD PL, SARASOTA, FL 34232
COUNTY: SARASOTA
CLIENT CODE: 65633-1
TAX PARCEL ID/APN: 0065050022

LOT 650, RIDGEWOOD ESTATES 14TH. ADDITION, ACCORDING TO THE MAP OR PLAT THEREOF, AS RECORDED IN PLAT BOOK 19, PAGE(S) 16, OF THE PUBLIC RECORDS OF SARASOTA COUNTY, FLORIDA

EXHIBIT A-31

STREET ADDRESS: 5856 TAYLOR RD, VENICE, FL 34293
COUNTY: SARASOTA
CLIENT CODE: 67045-1
TAX PARCEL ID/APN: 0471080051

THE SOUTH ONE-HALF(1/2) OF LOT 560, ALL OF LOT 561 AND THE NORTH ONE-HALF OF LOT 562, UNIT NO. 1 OF GULF VIEW ESTATES, ACCORDING TO THE MAP OR PLAT THEREOF, AS RECORDED IN PLAT BOOK 7, PAGE(S) 86 AND 86A, OF THE PUBLIC RECORDS OF SARASOTA COUNTY, FLORIDA.

EXHIBIT A-32

STREET ADDRESS: 623 PAGET CT, VENICE, FL 34293
COUNTY: SARASOTA
CLIENT CODE: 67028-1
TAX PARCEL ID/APN: 0443040026

LOT 12, THE PLANTATION UNIT ONE, ACCORDING TO THE MAP OR PLAT THEREOF, AS RECORDED IN PLAT BOOK 28, PAGE(S) 4, OF THE PUBLIC RECORDS OF SARASOTA COUNTY, FLORIDA

EXHIBIT A-33

STREET ADDRESS: 6260 PARMERON LANE, SARASOTA, FL 34231
COUNTY: SARASOTA
CLIENT CODE: 67026-1
TAX PARCEL ID/APN: 0072090007

LOT 153, MORNING GLORY RIDGE, UNIT NO. 2, AS PER PLAT THEREOF RECORDED IN PLAT BOOK 4, PAGE 103, OF THE PUBLIC RECORDS OF SARASOTA COUNTY, FLORIDA, LESS THE PORTION TAKEN BY THE STATE OF FLORIDA, IN EMINENT DOMAIN PROCEEDINGS AS PER OFFICIAL RECORDS BOOK 860, PAGES 832- 833, OF THE SAID PUBLIC RECORDS

EXHIBIT A-34

STREET ADDRESS: 6270 PARMERON LANE, SARASOTA, FL 34231
COUNTY: SARASOTA
CLIENT CODE: 67053-1
TAX PARCEL ID/APN: 0072-09-0006

LOT 155, MORNING GLORY RIDGE - UNIT NO. 2, AS PER PLAT THEREOF RECORDED IN PLAT BOOK 4, PAGE 103, OF THE PUBLIC RECORDS OF SARASOTA COUNTY, FLORIDA, LESS THE PORTION TAKEN BY THE STATE OF FLORIDA, IN EMINENT DOMAIN PROCEEDINGS AS PER O.R. BOOK 860, PAGE 832-833 OF SAID PUBLIC RECORDS.

EXHIBIT A-35

STREET ADDRESS: 6709 ISLAND CREEK ROAD, SARASOTA, FL 34240
COUNTY: SARASOTA
CLIENT CODE: 65258-1
TAX PARCEL ID/APN: 0239070056

LOT 7, SHADOW OAKS ESTATES, UNIT II, ACCORDING TO THE MAP OR PLAT THEREOF, AS RECORDED IN PLAT BOOK 44, PAGE(S) 11 OF THE PUBLIC RECORDS OF SARASOTA COUNTY, FLORIDA

EXHIBIT A-36

STREET ADDRESS: 6728 STILLWATER WAY, SARASOTA, FL 34231
COUNTY: SARASOTA
CLIENT CODE: 67041-1
TAX PARCEL ID/APN: 0102100050

LOT 13 AND THE NORTH 20 FEET OF LOT 12, BLOCK 32, GULF GATE UNIT NO. 9, ACCORDING TO THE MAP OR PLAT THEREOF, AS RECORDED IN PLAT BOOK 17, PAGE(S) 17 AND 17A, OF THE PUBLIC RECORDS OF SARASOTA COUNTY, FLORIDA.

EXHIBIT A-37

STREET ADDRESS: 6832 MAUNA LOA BLVD, SARASOTA, FL 34241
COUNTY: SARASOTA
CLIENT CODE: 65600-1
TAX PARCEL ID/APN: 0261160055

LOT 863, LAKE SARASOTA UNIT NO. 10, ACCORDING TO THE MAP OR PLAT THEREOF, AS RECORDED IN PLAT BOOK 8, PAGE(S) 91, OF THE PUBLIC RECORDS OF SARASOTA COUNTY, FLORIDA

EXHIBIT A-38

STREET ADDRESS: 7250 TOTEM AVE, NORTH PORT, FL 34291
COUNTY: SARASOTA
CLIENT CODE: 65801-1
TAX PARCEL ID/APN: 0972172028

LOT 28, BLOCK 1720, THIRTY-SIXTH ADDITION TO PORT CHARLOTTE SUBDIVISION, ACCORDING TO THE MAP OR PLAT THEREOF, AS RECORDED IN PLAT BOOK 16, PAGE(S) 3, OF THE PUBLIC RECORDS OF SARASOTA COUNTY, FLORIDA

EXHIBIT A-39

STREET ADDRESS: 828 CARNOUSTIE, VENICE, FL 34293
COUNTY: SARASOTA
CLIENT CODE: 67022-1
TAX PARCEL ID/APN: 0441140009

LOT 14, PLANTATION WOODS, ACCORDING TO THE MAP OR PLAT THEREOF, AS RECORDED IN PLAT BOOK 31, PAGE(S) 48, OF THE PUBLIC RECORDS OF SARASOTA COUNTY, FLORIDA.
